



Bannock Utility Coordinating Council  
3636 Jason Avenue | Pocatello, ID 83204  
Phone (208) 681-9228

Merril Quayle, President  
Phil Colborn, Vice President  
Bridger Morrison, Secretary/Treasurer

---

# Bannock Utility Coordinating Council

Meeting Minutes  
August 9, 2023  
10:00 a.m.

Iwamizawa Conference Room &  
GoToMeeting App

**Bannock Utility Coordinating Council Meeting Minutes**  
**August 9, 2023 @ 10:00 a.m.**  
**City Hall Iwamizawa Conference Room & GoToMeeting App**

**1. Welcome/Attendees Sign-In**

- Meeting was called to order by Merrill Quayle at 9:59 a.m.
- Attendees: **See Attachment A**
- Excused: Andrea Sheppard (JUB), Mike Neville (City of Pocatello), Chayd Criddle (City of Pocatello)

**2. Approval of Minutes from the July 12<sup>th</sup> meeting**

- Council was asked to approve the minutes from the July 12<sup>th</sup> meeting as written. Motion to approve made by Doug Brooks and seconded by Chris Sigrist. Motion passed.

**3. Financial Report**

- As of July 31, the Bannock UCC has a balance 1,872.55. There were no changes.

**4. Items from Idaho UCC**

- Any IUCC questions? Please contact one of the Idaho State UCC officers:
  - Alan Volbrecht, President [alan.volbrecht@elmutility.com](mailto:alan.volbrecht@elmutility.com)
  - Bruce Hathaway, Vice-President [bruce@fatbeam.com](mailto:bruce@fatbeam.com)
- IUCC website: [www.iduccweb.wixsite.com](http://www.iduccweb.wixsite.com)
- IDUCC meeting will be held September 6 – 7 in Kootenai County. If you have any ideas for topics or speakers, please reach out to Bill Hale at Damage Prevention.

**5. Digline Information and News**

- Ticket information can always be found online at <https://www.digline.com/statistics>.
- Digline rate increase to take effect October 1, 2023.

**6. Damage Prevention Board News**

- New 811 posters were mailed out. **See attachment B** if you did not receive one or need to print more.
- Bill Hale, Damage Prevention Program Specialist 208-332-7140
- Next board meeting scheduled for September 21, 2023

- Link to the meeting dates and agendas: <https://dbs.idaho.gov/boards/damage-prevention-board/>

## 7. **Project Specific Discussion** (Andrea/JUB)

- US-91 Park Law to Siphon project in Chubbuck – working through the preliminary design.
- US Yellowstone to Garrett Way – Meeting today. Merrill will find out who needs to attend and send links out for future meetings.

## 8. **Open Discussion on Projects Within the Area of Influence**

- ***Intermountain Gas (Phil Colborn)***
  - Joint Trench
  - Small leak in alley between Lincoln and Buchanan
  - Damage on Buchanan (City Water); hoping to have welder wrap the pipe.
- ***Sparklight (Russell Christ)***
  - Joint Trench
- ***Idaho Power (Matt Pallante)***
  - Joint Trench
  - A couple of dig-ins
- ***City of Chubbuck (Bridger Morrison)***
  - Repaving streets in a few neighborhoods – Chickadee, Gloria, Scott, Sheppard, Spraker
- ***ITD (Chris Sigrist)***
  - Project list – **See Attachment C**
  - Website is up to date. ITD is asking that you check your point of contacts for the Y project. If you have a change, please reach out to the following:  
Greg Roberts [Greg.roberts@itd.idaho.gov](mailto:Greg.roberts@itd.idaho.gov)  
Zak Johnson [Zak.johnson@itd.idaho.gov](mailto:Zak.johnson@itd.idaho.gov)  
Aaron Baird [Aaron.Baird@itd.idaho.gov](mailto:Aaron.Baird@itd.idaho.gov)
- ***City of Pocatello (Merril Quayle):***
  - **Reported working on the following projects –**
    - Carson Street Bridge Project is open. Working on sideline surface repairs.
    - Hawthorne/Quinn Intersection – Working to open this afternoon but will continue with side work. This intersection will be a 4-way stop until March 2024 when the signal pole arrives.

- Child Safety Hawthorne and Jensen in design. (Possible from Robin to Eldredge, as money is available.)
- Main Street Pedestrian Bulb Out – Fremont to Day – in design.
- S Main and S Arthur and Bannock Hwy – design intersection improvements.
- Monte Vista pathway from Monte Vista to Pocatello Creek is in design.
- **Street Department**
  - South Valley Road and Bannock Hwy signal design.
  - Micro seal treatments are underway.
- **Water Department**
  - Pocatello Creek Booster Station – trying to wrap up.
  - 5MG tank transmission line cross Grant – Fore Road continuing. Fore Road was paved yesterday.
  - Starting 2023 projects, on Buchanan now.
- **WPC**
  - WPC Phase I, work on upgrades at plant.
  - Indian Hills Lift Station upgrades in design.

**9. Any other items from the council**

- Come prepared next month to discuss an increase in yearly dues. This will be in place of the .05 cents added to Digline tickets because we are unable to confirm with all companies.

**10. Review of any action items**

N/A

**11. Next meeting**

Scheduled for Wednesday, September 13, 2023 at 10:00 a.m. via GoToMeeting App OR in person in the City Hall Iwamizawa Conference Room.

**12. Adjourn**

Meeting adjourned at 10:19 a.m.

APPROVED BY:

---

MERRIL QUAYLE, PRESIDENT

ATTEST:

---

BRIDGER MORRISON, SECRETARY/TREASURER

PREPARED BY: Brenda Andrews

DRAFT

# ATTACHMENT A

---

**Attendees Sign-In**  
**Bannock Utility Coordinating Council Meeting**  
**Location: City of Pocatello Iwamizawa Conference Room, City Hall**  
**Date/Time: 8.9.2023/10:00am**      **Conducting: Merrill Quayle**

Name	Representing	Email	Phone Number	Initials
Andrews, Brenda	City of Pocatello Engineering	<a href="mailto:bandrews@pocatello.us">bandrews@pocatello.us</a>	208-234-6225	BA
Austin, Robbie	Mickelsen Construction	<a href="mailto:mikoestimator@gmail.com">mikoestimator@gmail.com</a>	208-339-3805	
Assan, David	RMES	<a href="mailto:david@rmes.biz">david@rmes.biz</a>	208-234-0110	
Bringhurst, Kirsten	Utility Vac N Fill	<a href="mailto:utilityvacnfill@gmail.com">utilityvacnfill@gmail.com</a>	208-417-8558	
Brooks, Doug	Syringa Networks	<a href="mailto:dbrooks@syringanetworks.net">dbrooks@syringanetworks.net</a>	208-520-9233	DB
Christ, Russell	Sparklight	<a href="mailto:russell.christ@sparklight.biz">russell.christ@sparklight.biz</a>	208-223-0648	✓
Colborn, Phillip	Intermountain Gas Co.	<a href="mailto:phillip.colborn@intgas.com">phillip.colborn@intgas.com</a>	208-220-6587	✓
Cutler, Jake	Direct Communications	<a href="mailto:jacobc@directcom.com">jacobc@directcom.com</a>	208-847-5785	
Darrington, Cade	Marathon Pipeline	<a href="mailto:crdarrington@marathonpetroleum.com">crdarrington@marathonpetroleum.com</a>	208-431-4365	
Delos Reyes, Frank	Marathon Pipeline	<a href="mailto:FHDelosReyes@marathonpetroleum.com">FHDelosReyes@marathonpetroleum.com</a>	360-448-5137	✓
Farnsworth, Kerri	City of Pocatello Streets	<a href="mailto:kfarnsworth@pocatello.us">kfarnsworth@pocatello.us</a>	208-234-6250	
Funk, Zac	Badger Daylight	<a href="mailto:zfunk@badgerinc.com">zfunk@badgerinc.com</a>	208-484-4686	
Gumm, Sean	JR Simplot	<a href="mailto:sean.gumm@simplot.com">sean.gumm@simplot.com</a>	208-220-6018	✓
Hale, Bill	Damage Prevention/Div. of Building Safety	<a href="mailto:Bill.Hale@dbs.idaho.gov">Bill.Hale@dbs.idaho.gov</a>	208-332-7140	✓
Halstead, Melodie	ITD	<a href="mailto:melodie.halstead@itd.idaho.gov">melodie.halstead@itd.idaho.gov</a>	208-239-3370	
Harding, Renae	HLE	<a href="mailto:renaeh@hleinc.com">renaeh@hleinc.com</a>	208-785-2977	
Hubbard, Josh	Williams NW Pipeline Co.	<a href="mailto:josh.hubbard@williams.com">josh.hubbard@williams.com</a>	208-705-0623	
Kramer, Eric	USIC	<a href="mailto:erickramer@usicllc.com">erickramer@usicllc.com</a>	208-351-7215	
Maki, Julie	Digline	<a href="mailto:jmaki@digline.com">jmaki@digline.com</a>		
Morgan, Ethan	Idaho Power	<a href="mailto:emorgan@idahopower.com">emorgan@idahopower.com</a>	208-388-6510	
Morrison, Bridger	City of Chubbuck	<a href="mailto:bmorrison@cityofchubbuck.us">bmorrison@cityofchubbuck.us</a>	208-237-2430	BM
Murphy, JJ	Intermountain Gas Co.	<a href="mailto:james.murphy@intgas.com">james.murphy@intgas.com</a>	208-241-8710	
Neville, Mike	City of Pocatello	<a href="mailto:mneville@pocatello.us">mneville@pocatello.us</a>	208-705-6308	
Pallante, Matthew	Idaho Power	<a href="mailto:MPallante@idahopower.com">MPallante@idahopower.com</a>	208-530-6924	✓
Parrish, Daniel	Direct Communications	<a href="mailto:danielp@directcom.com">danielp@directcom.com</a>	208-406-3503	
Quayle, Merrill	City of Pocatello	<a href="mailto:mquayle@pocatello.us">mquayle@pocatello.us</a>	208-681-9228	MQ
Sheppard, Andrea	J-U-B	<a href="mailto:asheppard@jub.com">asheppard@jub.com</a>	208-589-8756	
Sigrist, Chris	ITD District 5	<a href="mailto:christopher.sigrist@ITD.idaho.gov">christopher.sigrist@ITD.idaho.gov</a>	208-239-3375	CS
Smith, Steve	Fybercom	<a href="mailto:steve.smith@fybercom.net">steve.smith@fybercom.net</a>	208-569-6851	
Villa, Jesus	JR Simplot	<a href="mailto:jesus.villaruiz@simplot.com">jesus.villaruiz@simplot.com</a>	208-223-8398	
Wood, Patrick	Damage Prevention/Div. of Building Safety	<a href="mailto:Patrick.Wood@dbs.idaho.gov">Patrick.Wood@dbs.idaho.gov</a>	208-332-7140	

# ATTACHMENT B

---

# 811 Before You Dig

Brought to you by the Idaho Damage Prevention Board




Damage Prevention  
is a Shared Responsibility.

## Safe Excavation Process



### Submit a Locate Request

The excavator calls 8-1-1 or submits a locate request online at least two full business days (no more than 10 full business days) prior to excavating along with pre-marking the path of excavation with white paint.



### Request is Processed

The notification center will process your locate request and notify affected facility owners.



### Locates are Completed

Facility owners will locate and mark within the described area of excavation or advise if the area is "clear" of utility-owned infrastructure.



### Wait the Required Time

The excavator does not excavate before the two-business day waiting period is complete and all notified facility owners have responded. This time allows all facility owners to complete their required tasks.



### Dig with Care

The excavator proceeds to dig with care, being mindful of the 24 inch tolerance zone beyond the full width of the facility on either side as well as any potential customer-owned lines. Excavator must maintain all facility marks.

## To File a Locate Request

### Benewah, Bonner, Boundary, and Shoshone Counties:

North Idaho 811  
NID811.com  
866-242-5844

### Kootenai County:

Kootenai County One Call  
KootenaiCounty811.com  
877-269-6585

### All Other Idaho Counties:


DIGLINE  
DIGLINE.com  
800-342-1585

## APWA Color Code

WHITE	Area of Proposed Excavation
PINK	Temporary Survey Markings
RED	Electric
YELLOW	Gas, Oil, Steam, Propane
ORANGE	Communication, CATV, Fiber
BLUE	Water
PURPLE	Reclaimed Water, Irrigation
GREEN	Sewer



Scan to View State Law



# 811 antes de excavar

Presentado por la Junta de Prevención de Daños de Idaho




La prevención de daños es una responsabilidad compartida.

## Proceso para una excavación segura



### Envíe una solicitud de localización

El excavador llama al 8-1-1 o envía una solicitud de localización por internet al menos dos días hábiles (no más de 10 días hábiles) antes de excavar, junto con la marcación previa de la trayectoria de excavación con pintura blanca.




### Se procesa la solicitud

El centro de notificación procesará su solicitud de localización y notificará a los propietarios de las instalaciones implicadas.



### Se completa la localización

Los dueños de las instalaciones localizarán y marcarán el área de excavación descrita o avisarán si el área está "despejada" de infraestructura propiedad de la empresa de servicios públicos.



### Espere el tiempo requerido

La excavadora no excavará hasta que finalice el periodo de espera de dos días laborables y todos los dueños de las instalaciones notificados hayan respondido. Este tiempo permite que todos los dueños de las instalaciones puedan completar las tareas requeridas.



### Excave con cuidado

La excavadora procede a excavar con cuidado, teniendo en cuenta la zona de tolerancia de 24 pulgadas más allá del ancho total de la instalación a ambos lados, así como cualquier posible línea que sea propiedad del cliente. La excavadora debe respetar todas las marcas de las instalaciones.

### Para presentar una solicitud de localización

#### Condados de Benewah, Bonner, Boundary y Shoshone:

North Idaho 811  
NID811.com  
866-242-5844

#### Condado de Kootenai:

Kootenai County One Call  
KootenaiCounty811.com  
877-269-6585

#### Todos los demás condados de Idaho:

DIGLINE  
DIGLINE.com  
800-342-1585

### Código de colores de APWA

BLANCO	Área de excavación propuesta
ROSA	Marcas temporales de reconocimiento
ROJO	Electricidad
AMARILLO	Gas, combustible, vapor, propano
NARANJA	Comunicación, CATV, fibra
AZUL	Agua
MORADO	Aguas regeneradas, riego
VERDE	Alcantarillado



Escanee para ver la legislación estatal



DIVISION OF OCCUPATIONAL & PROFESSIONAL LICENSES

# IDAHO

# ATTACHMENT C

---

**IDAHO TRANSPORTATION DEPARTMENT**  
**DISTRICT FIVE MONTHLY PROJECT REPORT- JULY 2023**

## **CONSTRUCTION**

---

**Project Name:** I-86/I-15 System IC  
**Key:** 20589      **Route:** I-86/I-15      **Mile Post:** 72.15      **Eng A,B & C**  
**Counties:** Bannock

**Project:** The purpose of this project is to replace aging bridge structures and the asphalt pavement, and to modify the layout of the interchange to improve operations.

**Status:** Project awarded to Sundt-Cannon. Construction is underway anticipated completion is 2025.

**Project Name:** I-86 UPRR Bridge, Pocatello  
**Key:** 22544      **Route:** I-86      **Mile Post:** 61.55      **Eng C**  
**Counties:** Bannock

**Project:** Bridge Replacement

**Status:** Project has been awarded to Ralph L Wadsworth. Construction is underway and is anticipated to conclude around October of 2023.

**Project Name:** I-15, Arimo Road IC #40  
**Key:** 19849      **Route:** I-15      **Mile Post:** 40.425-40.426      **Eng A**  
**Counties:** Bannock

**Project:** This project will replace the Arimo Road Interchange (#40) Bridge on I-15 in Bannock County.

**Status:** Project was primarily constructed in the summer/fall of 2022 with final work being completed early Summer 2023.

**Project Name:** I-15, Rose IC to N. Lava Rocks  
**Key:** 20688      **Route:** I-15      **Mile Post:** 97.10-103.9      **Eng A**  
**Counties:** Bingham

**Project:** For the work of milling full width and placing an inlay and overlay on I-15 between MP97.1 to MP103.9. New guardrail and adjust guardrail and work on median crossovers are also included.

**Status:** Project is currently under construction. Crossovers have been built with mainline construction occurring August through September 2023.

**Project Name:** SH-39, Sterling N Rd to RR XING  
**Key:** 20455      **Route:** SH-39      **Mile Post:** 30.0 – 35.5      **Eng B**  
**Counties:** Bingham

**Contractor:** H-K Contractors

**Project:** CRABBS

**Status:** The project is under Final closeout and review.

**Project Name:** I-15, Fort Hall IC #80  
**Key:** 20083      **Route:** I-15      **Mile Post:** 79.821-80.123      **Eng B**

<b>Project:</b>	<b>Counties:</b> Bannock		
	This project includes bridge replacements for I-15 Exit #80 (milepoint 79.9) Overhead Bridge including new ramps, Town Lateral Canal Bridge under I-15 (milepoint 80.14), and Ross Fork Creek Bridges under the Exit #80 ramps and I-15 (milepoint 79.8) It will also include redesigning the roads that are directly adjacent to the bridges to fit the new geometric design of the ramps and bridges as necessary.		
<b>Status:</b>	Construction has started. Culverts have been placed in the median and I-15 lanes temporary Ramps have been constructed. Traffic has been returned to the north and south lanes. The contractor is working on the center pier and abutment walls for the north half of the new structure.		
<b>Project Name:</b>	<b>FY22 D5 Bridge Repair</b>		
<b>Key:</b> 20643	<b>Route:</b> Various	<b>Mile Post:</b> Various	<b>Eng C</b>
	<b>Counties:</b> Various		
<b>Project:</b>	Bridge repairs		
<b>Status:</b>	Contract No. 8730. Time Start: June 13 <sup>th</sup> , Construction Start: June 20 <sup>th</sup> , 125 Calendar Days (Modified by CO). Project kicked back off on June 1 <sup>st</sup> .		
<b>Project Name:</b>	<b>FY22 D5 High Priority Bridge Repairs</b>		
<b>Key:</b> 21977	<b>Route:</b> Various	<b>Mile Post:</b> Various	<b>Eng C</b>
	<b>Counties:</b> Various		
<b>Contractor:</b>	<b>Cannon Builders, Inc</b>		
<b>Project:</b>	Bridge repairs		
<b>Status:</b>	Contract No. 8730. Time Start: June 13 <sup>th</sup> , Construction Start: June 20 <sup>th</sup> , 125 Calendar Days (Modified by CO). Project kicked back off on June 1 <sup>st</sup> .		
<b>Project Name:</b>	<b>Soda Springs to Conda</b>		
<b>Key:</b> 21831	<b>Route:</b> SH-34	<b>Mile Post:</b> 59.25 to 63.50	<b>Eng C</b>
	<b>Counties:</b> Caribou		
<b>Project:</b>	Mill and Overlay		
<b>Status:</b>	MSR completed and under DRI audit.		
<b>Project Name:</b>	<b>West Side Road to Wayan Loop Road</b>		
<b>Key:</b> 23332	<b>Route:</b> SH-34	<b>Mile Post:</b> 83.975 to 88.202	<b>Eng C</b>
	<b>Counties:</b> Caribou		
<b>Project:</b>	Mill and Overlay		
<b>Status:</b>	MSR completed and under DRI audit.		
<b>Project Name:</b>	<b>FY21 D5 Fence Improvements</b>		
<b>Key:</b> 22487	<b>Route:</b> I-86	<b>Mile Post:</b> 14.82 to 17.75	<b>Eng C</b>
	<b>Counties:</b> Cassia/Power		
<b>Project:</b>	Fence Replacement		
<b>Status:</b>	Construction completed, and project closeout sent to DRI.		
<b>Project Name:</b>	<b>FY22 D5 Fence Improvements</b>		
<b>Key:</b> 22488	<b>Route:</b> I-86	<b>Mile Post:</b> 18.00 to 26.00	<b>Eng C</b>
	<b>Counties:</b> Power		
<b>Project:</b>	Fence Replacement		
<b>Status:</b>	Final repairs and acceptance completed. Project closeout underway.		

<b>Project Name:</b>	<b>I-86 FY22 D5 Pavement Preservation, Power County</b>		
<b>Key:</b> 22697	<b>Route:</b> I-86	<b>Mile Post:</b> Various	<b>Eng C</b>
<b>Counties:</b>	Power		
<b>Project:</b>	Microseal		
<b>Status:</b>	Awaiting the April 1 warranty period. All work has been completed.		
<b>Project Name:</b>	<b>E Alameda Rd and Yellowstone Ave.</b>		
<b>Key:</b> 19053	<b>Route:</b> US-91	<b>Mile Post:</b> 77.89	<b>Materials/Traffic</b>
<b>Counties:</b>	Bannock		
<b>Project:</b>	Signal upgrade		
<b>Status:</b>	Working towards project closeout.		
<b>Project Name:</b>	<b>FY22 W. Bingham Co Pavement Preservation</b>		
<b>Key:</b> 20597	<b>Route:</b> I-15/US-91/SH-39/US-26	<b>Mile Post:</b> Varies	<b>Materials/Traffic</b>
<b>Counties:</b>	Bingham County		
<b>Project:</b>	This project will rehabilitate and resurface pavement at various locations throughout Bingham County. This will be accomplished through pavement rehabilitation techniques and resurfacing.		
<b>Status:</b>	Working towards project closeout.		
<b>Project Name:</b>	<b>FY23 E. Bingham Co Pavement Preservation</b>		
<b>Key:</b> 20415	<b>Route:</b> I-15/US-91/SH-39/US-26	<b>Mile Post:</b> Varies	<b>Materials/Traffic</b>
<b>Counties:</b>	Bingham County		
<b>Project:</b>	This project will rehabilitate and resurface pavement at various locations throughout Bingham County. This will be accomplished through pavement rehabilitation techniques and resurfacing.		
<b>Status:</b>	Thermoplastic remains. Once completed monitoring for warranty.		
<b>Project Name:</b>	<b>FY23 Fort Hall Pavement Preservation</b>		
<b>Key:</b> 22684	<b>Route:</b> I-15/US-91	<b>Mile Post:</b> Varies	<b>Materials/Traffic</b>
<b>Counties:</b>	Bingham County		
<b>Project:</b>	This project will rehabilitate and resurface pavement at various locations throughout Bingham County. This will be accomplished through pavement rehabilitation techniques and resurfacing.		
<b>Status:</b>	Monitoring for warranty.		
<b>Project Name:</b>	<b>FY22 City of Preston Seal Coat</b>		
<b>Key:</b> 23564	<b>Route:</b> US-91	<b>Mile Post:</b> Varies	<b>Materials/Traffic</b>
<b>Counties:</b>	Franklin County		
<b>Project:</b>	This project will seal coat the roadway which will cover the existing pavement markings and then restripe to the two through lane configuration.		
<b>Status:</b>	Project closeout in process.		
<b>Project Name:</b>	<b>I-15, Devils Creek Landslide Mitigation, Oneida Co</b>		
<b>Key:</b> 23471	<b>Route:</b> I-15	<b>Mile Post:</b> 20.8 – 21.1	<b>Eng B</b>
<b>Counties:</b>	Oneida County		
<b>Project:</b>	This project will provide landslide mitigation.		
<b>Status:</b>	This project is about 95% complete. Have some Monitoring equipment to complete installation/verify operation, seeding to be performed in the fall of 2023.		

<b>Project Name:</b>	<b>Blackfoot Signal Upgrade</b>		
<b>Key:</b> 20595	<b>Route:</b> I-15B	<b>Mile Post:</b> Various	<b>Materials/Traffic</b>
	<b>Counties:</b>		
<b>Project:</b>	This project will include the installation of a new signal cabinet, mast arms, and will upgrade the signals to modern equipment on the ITD system throughout Blackfoot.		
<b>Status:</b>	Contract is awarded. Working with contractor to ensure project meets ITD exceptions and start date.		
<b>Project Name:</b>	<b>FY23 D5 Bridge Repair</b>		
<b>Key:</b> 20636	<b>Route:</b> I-15	<b>Mile Post:</b> Various	<b>Eng B</b>
	<b>Counties:</b> Multiple		
<b>Project:</b>	Bridge preservation project on multiple structures north of I-86, including damaged girders on Ferry Butte Rd, approach reconstruction on US-30 Portneuf River bridge, and a change order for S. Blackfoot IC NBL/SBL bridge parapets.		
<b>Status:</b>	Construction began 6/1/2023. Bridge repair work progressing on I-15. Planned work on approaches on US-30 week of July 31 <sup>st</sup> .		
<b>Project Name:</b>	<b>FY23 D5 FENCE IMPROVEMENTS, BANNOCK CO</b>		
<b>Key:</b> 22489	<b>Route:</b> I-15	<b>Mile Post:</b> 27 to 37	<b>Eng B</b>
	<b>Counties:</b> Bannock		
<b>Project:</b>	This project is a Supporting Infrastructure Asset (SIA) project. The scope of work is to replace the existing fence on I-15 from milepost 27.00 to 37.00 with functional fence that is wildlife/cattle-friendly.		
<b>Status:</b>	Construction began 6/7/2023. Work has progressed and project completion date expected 7/28/23. 2,000 feet of fence remaining at Woodland overpass.		
<b>Project Name:</b>	<b>D5 Wildlife Fence</b>		
<b>Key:</b> 20437	<b>Route:</b> US-30	<b>Mile Post:</b> 371.77 – 375.958	<b>Materials/Traffic</b>
	<b>Counties:</b> Bannock		
<b>Project:</b>	This project will install wildlife fence along US-30.		
<b>Status:</b>	Construction was completed on 6/23/2023		
<b>Project Name:</b>	<b>Bear Rv Br Repair, Bear Lake Co</b>		
<b>Key:</b> 23046	<b>Route:</b> US-89	<b>Mile Post:</b> 23.335	<b>Eng C</b>
	<b>Counties:</b> Bear Lake		
<b>Contractor:</b>	<b>Coldwater Group, Inc.</b>		
<b>Project:</b>	This project will perform bridge rehabilitations including the removal of the longitudinal deck joint in bay 3 tying the two deck halves together.		
<b>Status:</b>	Project start window is April 24 – July 10. Pre-construction meeting on April 12 <sup>th</sup> , 2023. Coldwater group in the process of submittals. Start Construction date on July 10 <sup>th</sup> due to heavy snowpack/watershed.		
<b>Project Name:</b>	<b>Bear Lake Outlet Canal Br, Bear Lake Co</b>		
<b>Key:</b> 23047	<b>Route:</b> US-89	<b>Mile Post:</b> 22.605	<b>Eng C</b>
	<b>Counties:</b> Bear Lake		
<b>Contractor:</b>	<b>Coldwater Group, Inc</b>		

**Project:** This project will perform bridge rehabilitations including the removal of the longitudinal deck joint in bay 3 tying the two deck halves together.  
**Status:** Pre-construction meeting on April 12<sup>th</sup>, 2023. Coldwater group in the process of submittals. Aiming for a construction start date on July 10<sup>th</sup> due to heavy snowpack/watershed.

## **DESIGN**

---

### **FY 2022**

**Project Name:** INT of I-86B and Pocatello Ave  
**Key:** 19605      **Route:** I-86B      **Mile Post:** 4.08      **Eng A**  
**Counties:** Power  
**Project:** This project will create a 'T' intersection at the intersection of I-86B and Pocatello Avenue in American Falls. This work will be designed under Horrocks Engineering and should be PSE ready Summer of 2023  
**Status:** Project is in Final Design phase.

### **FY 2024**

**Project Name:** US-91, FY24 Blackfoot Canal  
**Key:** 20447      **Route:** US-91      **Mile Post:** 113.255      **Eng A**  
**Counties:** Bingham  
**Project:** This project will replace the Blackfoot Canal Bridge on US-91 at milepost 113.25. It was originally built in 1951  
**Status:** PS&E submitted July of 2023. The project is anticipated to be bid in fall 2023 due to holes in the bridge deck.

**Project Name:** I-15, Inkom South IC to Portneuf IC  
**Key:** 20229      **Route:** I-15      **Mile Post:** 58 – 62.5      **Eng B**  
**Counties:** Bannock  
**Project:** This project will be a CRABs project. It will improve pavement conditions on I-15 between milepost 58 and 62.5 by performing base stabilization and an overlay. This will address the aging pavement, thereby creating a stable and smooth driving surface.  
**Status:** Project has been sent out for PS&E.

**Project Name:** US-26, Moreland Rd to MP 303.5  
**Key:** 20481      **Route:** US-26      **Mile Post:** 301.538 – 303.500      **Eng B**  
**Counties:** Bingham  
**Project:** This project will construct three additional lanes on US-26 to create a four-lane highway with a two-way left turn lane.  
**Status:** Project has been sent out for PS&E.

**Project Name:** ONEIDA CO LN TO 2200 S, FRANKLIN CO  
**Key:** 22673      **Route:** SH-36      **Mile Post:** 112.4 – 117.9      **Eng B**  
**Counties:** Franklin

**Project:** Asphalt Overlay and Guardrail Replacement  
**Status:** Project has been sent out for PS&E

**Project Name:** SH-39, FY24 Wasteway Canal  
**Key:** 20609      **Route:** SH-39      **Mile Post:** 6.905      **Eng B**  
**Counties:** Power

**Project:** This project will rehabilitate the minor deterioration of the Wasteway Canal/structure.  
**Status:** Project has been sent out to PS&E

**Project Name:** FY24 D5 Bridge Repair  
**Key:** 20705      **Route:** State      **Mile Post:** Various      **Eng C**  
**Counties:**

**Project:** This project will provide bridge deck preservation and preventative maintenance to the bridges, bridge approaches and guardrail in various locations throughout District 5.  
**Status:** Notice to proceed given on March 18, 2022. TS&L report delivered by consultant. PS&E package was delivered in March 2023.

**Project Name:** I-15, Rose Rd IC to N Lava Rocks  
**Key:** 20688      **Route:** I-15      **Mile Post:** 97.992 – 104.202      **Eng C**  
**Counties:** Bingham

**Project:** This project is a pavement rehabilitation project designed to fix cracking and rutting and prolong the pavement lifecycle of I-15. An RFP for design services has been reviewed and a consultant has been selected. The design scope is under development.  
**Status:** Project has been sent out for PS&E.

#### **FY 2025**

**Project Name:** McCammon IC to Old US-91  
**Key:** 21832      **Route:** I-15B      **Mile Post:** 359.5 – 359.7      **Eng A**  
**Counties:** Bannock

**Project:** This project is a restoration and resurfacing designed to extend the pavement lifecycle on I-15 Business Loop in McCammon between mileposts 0 and .494.  
**Status:** PS&E submitted spring of 2023. The restoration will include replacing asphalt with concrete and a sign bridge replacement. ITD is working with Williams Gas to get some primary work done on their utilities under the roadway prior to construction. This is a FY2025 project.

**Project Name:** US-30, Rocky Point Wildlife Xings  
**Key:** 22162      **Route:** US-30      **Mile Post:**      **Eng A**  
**Counties:** Bear Lake

**Project:** This project will install new/original wildlife crossing on US-30 South of Montpelier. This area is a primary wildlife crossing area for a large region justifying the installment of crossings.  
**Status:** Idaho Fish and Game has partnered with ITD throughout the process and will continue throughout design to PS&E to ensure the locations and type of structure is conducive to the needs of the animals. The Charter and the project schedule are being finalized. Anticipated to be PS&E ready by Mar. 2024 as it is a FY2025 project.

**Project Name:** **FY25 D5 Bridge Repair**  
**Key:** 21874 **Route:** **Mile Post:** **Eng B**  
**Counties:**  
**Project:** Bridge Repairs throughout the District.  
**Status:** Currently awaiting scope of work for consultant design. Anticipated PS&E date is late March 2024.

**Project Name:** **FY25 Oneida Co Pavement Preservation**  
**Key:** 21815 **Route:** **Mile Post:** **Eng A**  
**Counties:** Oneida  
**Project:** Prolong the life and increase skid resistance of state highway pavements within Oneida Co. by applying a seal coat over existing road surfaces.  
**Status:** Charter and project schedule are completed. Anticipated to be PS&E ready by Mar. 2024 as it is a FY2025 project.

**Project Name:** **US-91, FY25 Yellowstone Ave; Breneman to Knudsen**  
**Key:** 21911 **Route:** Bannock **Mile Post:** 79.8 – 80.2 **Materials/Traffic**  
**Counties:**  
**Project:** This is a safety project with a scope of constructing a concrete median, thereby disallowing left hand turns across multiple lanes of traffic.  
**Status:** Charter and project schedule are developed. Anticipated to be PS&E ready by Oct. 2023 as it is a FY2025 project.

**Project Name:** **Main St GS NBL & SBL, Inkom**  
**Key:** 20547 **Route:** I-15 **Mile Post:** 57.172-57.173 **Eng A**  
**Counties:** Bannock  
**Project:** This project will replace both the Northbound and Southbound structures on I-15 over Main Street in Inkom at milepost 57.172. They were originally built in 1962. The local road underneath is being slightly lowered to allow more clearance under the I15 structure.  
**Status:** This is being designed by a consultant and they have completed intermediate design. A series of public outreach activities have been conducted for several projects scheduled in Inkom. Anticipated to be PS&E ready by fall 2023. This is a FY2025.

**Project Name:** **UPRR Inkom OPass**  
**Key:** 20186 **Route:** I-15 **Mile Post:** 55.913-55.914 **Eng A**  
**Counties:** Bannock  
**Project:** This project intends to replace the UPRR Inkom Overpass Bridge in Bannock County on Interstate 15. This is a large structure as it takes I15 over the I15B Loop and several UPRR main line tracks.  
**Status:** PS&E submittal anticipated in the Fall 2023. This project is under design by a consultant and the intermediate design has been submitted for review. This is a FY2025 project.

**Project Name:** **I-15, Inkom IC NBL & SBL**  
**Key:** 21872 **Route:** I-15 **Mile Post:** 6.905 **Eng C**  
**Counties:** Bannock  
**Project:** This project will be an Interchange Replacement on Interstate 15 in Inkom.

**Status:** Preliminary concepts have been developed. ITD staff have attended Inkom city council meetings to make them aware of the upcoming project and to coordinate the project with the city of Inkom transportation plan developed by Keller Associates. Public outreach to gather community feedback and input on all Inkom area projects slated for construction from 2025 to 2026 has been performed. Work on the IMR has begun following coordination with FHWA.

District 5 has coordinated with HQ Bridge to coordinate the design timeline of the project and project staffing to meet the proposed schedule. Project kickoff meeting was held on 2/15/2023.

**Project Name:** I-15 – IC 89 to IC 93  
**Key:** 22187 **Route:** I-15 **Mile Post:** 88.728 to 92.748 **Eng C**  
**Counties:** Bingham  
**Project:** Pavement Reconstruction  
**Status:** Project is being designed by a consultant. Due to funding constraints, project has changed from 3<sup>rd</sup> lane expansion to a standard pavement rehabilitation project and been moved back to FY25. Phase II NTP on May 22<sup>nd</sup>.

**Project Name:** Georgetown Summit to Nounan Rd  
**Key:** 23612 **Route:** US-30 **Mile Post:** 419-425 **Materials/Traffic**  
**Counties:** Bear Lake  
**Project:** **This project will apply a sealcoat, intended to extend the pavement lifecycle.**  
**Status:** Planning is completed. The project estimate has been created, special provisions created, and working toward having the project out to PS&E by October 2023.

**Project Name:** D5 Concrete Slab Replacement  
**Key:** 23604 **Route:** US-91; Yellowstone Avenue **Mile Post:** 78.42 – 81.02 **Eng C**  
**Counties:** Bannock  
**Project:** This project is a concrete slab replacement. It is intended to replace damaged concrete along Yellowstone Avenue in Pocatello and Chubbuck.  
**Status:** Scope has been established. Estimate has been created. Initial Special Provisions have been created. Cultural clearance approved. Projecting a PS&E date by October 2023.

**Project Name:** Rainbow Road to West Pocatello EB  
**Key:** 23933 **Route:** I-86 **Mile Post:** 49.31- 58.33 **Eng C**  
**Counties:** Bannock  
**Project:** This project will provide pavement treatment on eastbound I-86. This project will most likely be a CRABS project.  
**Status:** Currently working on project scope and estimate. Waiting on core samples. Anticipated fall PS&E.

**Project Name:** Rainbow Road to West Pocatello WB  
**Key:** 23932 **Route:** I-86 **Mile Post:** 49.36- 58.39 **Eng C**  
**Counties:** Bannock

**Project:** This project will provide pavement treatment on eastbound I-86. This project will most likely be a CRABS project.  
**Status:** Currently working on project scope and estimate. Waiting on core samples. Anticipated fall PS&E.

### **FY 2026**

**Project Name:** **US-91, FY26 Park Lawn to Siphon Rd**  
**Key:** 21860 **Route:** US-91 **Mile Post:** 81.14 to 81.55 **Eng B**  
**Counties:** Bannock

**Project:** This project is a widening project that will provide additional capacity along Yellowstone Avenue between Park Lawn Dr and Siphon Rd in Chubbuck. It will also allow for the addition of a traffic signal at the intersection of Yellowstone Avenue and Siphon Road

**Status:** Concept Report completed. Beginning preliminary design. Meeting with property owners, stakeholders, and land owners. Utility plans progressing exceptionally.

**Project Name:** **I-15B – Rapid Creek Bridge Apprs**  
**Key:** 22279 **Route:** I-15B (Inkom) **Mile Post:** 0.412 **Eng C**  
**Counties:** Bannock

**Project:** Bridge Replacement

**Status:** Project is being designed by a consultant. Project on track to be PS&E delivered in the 2023 once a cooperative agreement is finalized with the City of Inkom.

**Project Name:** **FY26 CARIBOU CO PAVEMENT PRESERVATION**  
**Key:** 22186 **Route:** US-30/US-34 **Mile Post:** US-30: 375.84 to 413.1; US-34: 35.28 to 113.60 **Eng B**  
**Counties:** Caribou

**Project:** This is a preventative maintenance project that reoccurs on a 7-10 year cycle, extending the lifecycle of the highways. The project will apply pavement preservation treatments including seal coats, fog coats, and bridge deck sealants. Seal coat US-30 from mp 375.836 to 413.1 and SH-34 from mp 35.280 to 113.600.

**Status:** Modified project limits to meet budget. PS&E planned for March, 2024.

**Project Name:** **FY26 D5 BRIDGE REPAIR**  
**Key:** 22278 **Route:** US 26 **Mile Post:** Varies **Eng B**  
**Counties:** Varies

**Project:** BR REHAB

**Status:** Project is to begin Summer 2024.

**Project Name:** **SNAKE RV BR REPAIR, BLACKFOOT**  
**Key:** 23045 **Route:** US-26 **Mile Post:** 305.809 **Eng B**  
**Counties:** Bingham

**Project:** The US 26 over the Snake River , Blackfoot Br project is located near Blackfoot, ID in Bingham County will preserve the bridge in order to extend the structures life in Good Condition.

**Status:** Bridge work has been allocated. Scour analysis is currently being performed by JUB.

**Project Name:** **GIBSON LATERAL CANAL, BINGHAM CO**

**Key:** 22248      **Route:** US-91      **Mile Post:** 93.94 to 94.80      **Eng B**  
**Counties:** Bingham  
**Project:** The purpose of this project is to replace a bridge that is unserviceable.  
**Status:** Geotechnical Report completed. Bridge and roadway design underway.  
Environmental studies will be consulted out and are planned to be completed by May 2024.

**Project Name:** Thomas to Collins Siding Rd  
**Key:** 20424      **Route:** SH-39      **Mile Post:** 51.451 - 52.698      **Eng A**  
**Counties:** Bingham  
**Project:** This project will involve the addition of a two way left turn lane, with signalization installed at the intersection of SH-39 and Collins Siding Road.  
**Status:** This project has been de-companioned with a local project 22104 West Bridge Street Bridge Project due to funding delays. The consultant is designing this project and estimates PS&E by March of 2024. This is a 2026 project.

#### **FY 2027**

**Project Name:** US-30 Bennington to Montpelier  
**Key:** 22671      **Route:** US-30      **Mile Post:** 430-434.25      **Eng A**  
**Counties:** Bear Lake  
**Project:** This project intends to rehab aging plant mix on US-30. This will entail milling, a CRABs process followed by pavement overlay.  
**Status:** PS&E anticipated Fall of 2025.

**Project Name:** FY27 Bear Lake Co Pavement Preservation  
**Key:** 22648      **Route:**      **Mile Post:**      **Eng A**  
**Counties:** Bear Lake  
**Project:** Prolong the life and increase skid resistance of state highway pavements within Bear Lake Co. by applying a seal coat over existing road surfaces.  
**Status:** Charter and project schedule are completed. Anticipated to be PS&E ready by Mar. 2026 as it is a FY2027 project.

**Project Name:** I-15 UPRR S Blackfoot IC SBL BR APPRS  
**Key:** 22241      **Route:** I-15      **Mile Post:** 88.763      **Eng C**  
**Counties:** Bingham  
**Project:** Bridge Replacement  
**Status:** This will be designed in house and we are starting on the development currently. In negotiations with consultant for project support. Companioned with KN22242. ITD Project Kickoff meeting held 02/06/2023.

**Project Name:** I-15 UPRR S Blackfoot IC NBL BR APPRS  
**Key:** 22242      **Route:** I-15      **Mile Post:** 88.764      **Eng C**  
**Counties:** Bingham

**Project:** Bridge Replacement  
**Status:** This will be designed in house and we are starting on the development currently. In negotiations with consultant for project support. Companioned with KN 22241. ITD Project Kickoff meeting held 02/06/2023.

**Project Name:** **I-15B, McCammon Business Loop**  
**Key:** 22657 **Route:** I-15B (McCammon) **Mile Post:** 0.0 to 3.6 **Eng C**  
**Counties:** Bannock  
**Project:** Pavement Rehab  
**Status:** Geotechnical investigations are needed to identify the proper treatment for rehabilitating the asphalt pavement. ITD's materials group will perform field work, perform material testing, and produce the roadway materials report.

**Project Name:** **FIRST CR TO CARIBOU N'TL FOREST, ONEIDA CO**  
**Key:** 22672 **Route:** SH-36 **Mile Post:** 104 - 109 **Eng B**  
**Counties:** Oneida  
**Project:** Mill and Overlay  
**Status:** Project design has started. Waiting on funding source and Environmental. Anticipated delivery will be in 2025.

**Project Name:** **US 26 IC NBL & SBL, Blackfoot**  
**Key:** 22692 **Route:** I-15 **Mile Post:** 92.516 **Eng C**  
**Counties:** Bingham  
**Project:** This project will replace the I-15 over US-26 bridges and reconstruct IC#93  
**Status:** Project will be Consultant designed (DEA led design team) and companioned with KN22693. TS&L Submittal on 03/02/2023. Public meeting scheduled for August 17<sup>th</sup>.

**Project Name:** **UPRR Bridge St NBL & SBL, Blackfoot**  
**Key:** 22693 **Route:** I-15 **Mile Post:** 92.259 **Eng C**  
**Counties:** Bingham  
**Project:** This project will replace the I-15 over Bridge St. & UPRR bridges and reconstruct IC#93  
**Status:** Project will be Consultant designed (DEA led design team) and companioned with KN22692. TS&L Submittal on 03/02/2023. Public meeting scheduled for August 17<sup>th</sup>.

**Project Name:** **W BLACKFOOT IC TO RIVERSIDE CANAL NBL, BINGHAM CO**  
**Key:** 22656 **Route:** I-15 **Mile Post:** 92.75 to 97.1 **Eng B**  
**Counties:** Bingham  
**Project:** Complete 3R project improvement on I-15 from MP 92.75 to 97.10. CRABS overlay. Project begins at the W Blackfoot IC and ends at the Riverside Canal. Project extent includes several canal crossings and the Snake River.  
**Status:** Materials Report in progress. Planned PS&E date of Fall 2023. May need extension.

**Project Name:** **YELLOWSTONE TO GARRETT CORRIDOR, POCATELLO**  
**Key:** 22687 **Route:** US-30 **Mile Post:** 335.4 to 335.8 **Eng B**  
**Counties:** Bannock  
**Project:** This project will address the mobility and safety of a corridor within Pocatello. This will include the addition of turn bays, adjustments to the signals, and an overall redesign of the corridor.

**Status:** Project kickoff planned August 9<sup>th</sup>, 2023. Design Summit will be held in October.

#### **FY 2028**

**Project Name:** US-91, Siphon to Reservation Rd.  
**Key:** 23171 **Route:** US-91 **Mile Post:** 81.55-? **Eng A**

**Counties:** Bannock  
**Project:** This project is a widening project that will provide additional capacity along Yellowstone Avenue between Siphon Rd and Reservation Rd. in Chubbuck.

**Status:** Design is not started.

**Project Name:** US-30 Dingle Rd. to Banks Valley Rd.  
**Key:** 23136 **Route:** US-30 **Mile Post:** 438.5-441.5 **Eng A**

**Counties:** Bear Lake  
**Project:** This project intends to rehab aging plant mix on US-30. This will entail milling, a CRABs process followed by pavement overlay.

**Status:** PS&E anticipated Fall of 2026.

**Project Name:** W BLACKFOOT IC TO RIVERSIDE CANAL SBL, BINGHAM CO  
**Key:** 23122 **Route:** I-15 **Mile Post:** 92.75 to 97.1 **Eng B**

**Counties:** Bingham  
**Project:** Complete 3R project improvement on I-15 from MP 92.75 to 97.10. CRABs overlay. Project begins at the W Blackfoot IC and ends at the Riverside Canal. Project extent includes several canal crossings and the Snake River.

**Status:** Materials Report in progress. Planned PS&E date of Fall 2023. May need extension.

**Project Name:** FY28 D5 BRIDGE REPAIR  
**Key:** 23169 **Route:** Not assigned **Mile Post:** Various **Eng B**

**Counties:** Multiple  
**Project:** This project will provide for bridge deck preservation and other preventative maintenance treatments throughout District 5.

**Status:** Not programmed.

**Project Name:** ONEIDA CANAL PIPELINE, FRANKLIN CO  
**Key:** 23197 **Route:** US 91 **Mile Post:** 18.5 **Eng B**

**Counties:** Franklin  
**Project:** This project is a bridge replacement. It has reached the end of its design life and will be brought up to modern standards.

**Status:** Project is anticipated to start in 2025.

#### **FY 2029**

**Project Name:** FY29 D5 BRIDGE REPAIR  
**Key:** 23592 **Route:** Not assigned **Mile Post:** Various **Eng B**

**Counties:** Multiple  
**Project:** This will be a series of Bridge Preservation projects, aimed at extending the lifecycle of bridge decks throughout District 5.

**Status:** Not programmed.

**Project Name:** MINK CREEK BRIDGE

**Key:** 23624

**Route:** SH 36

**Mile Post:** 4.8

**Eng B**

**Counties:** Franklin

**Project:** This project will be a corrugated metal pipe replacement and a fish passage.

**Status:** Project is anticipated to start in 2025.

TH:es/mh

rf *electronic*